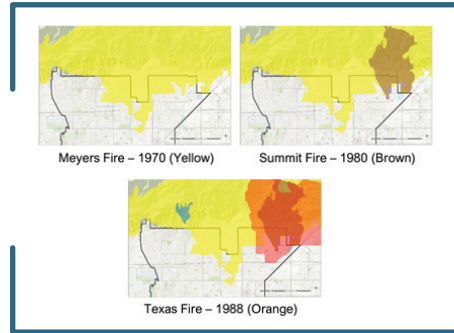


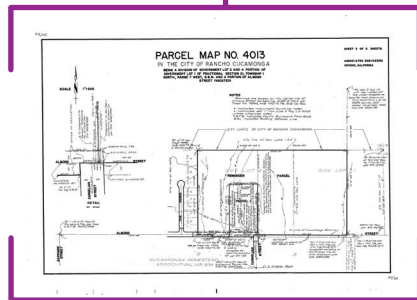
ALMOND STREET PROJECT HISTORY

Seven fires occurred within the foothills of the City, each resulting in damage



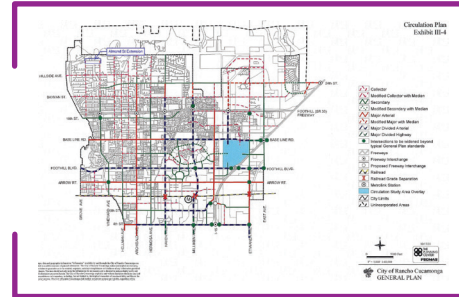
1977

1970-1997



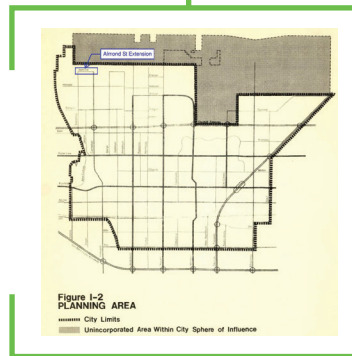
Almond Street Right-of-Way was dedicated to the City

Need for a connection along Almond Street remains in the General Plan after comprehensive update



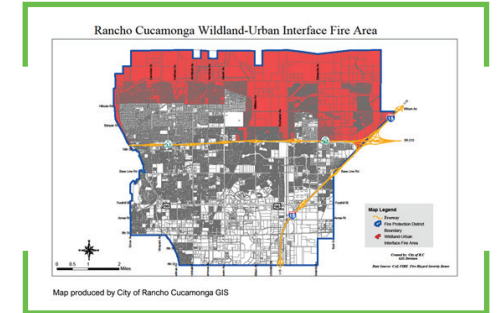
1981

2001




Project identified in the City's first-ever General Plan highlighted the need for a connection along Almond Street

CAL FIRE identifies the City of Rancho Cucamonga as High Fire Hazard Severity Zone



2003

2008



Grand Prix Fire burns near Almond Street, highlighting the need for alternate evacuation routes, including the Almond Street connection identified in the General Plan

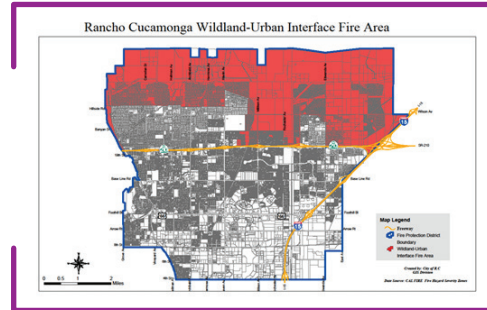
ALMOND STREET PROJECT HISTORY

The Etiwanda Fire on the east side of the City highlights its wildfire risk from open land, dry vegetation, and strong winds



2010

City updates Hazard Mitigation Plan, with renewed emphasis on prioritizing Wildland Urban Interface Fire Areas



2021

Community Workshop planned for April



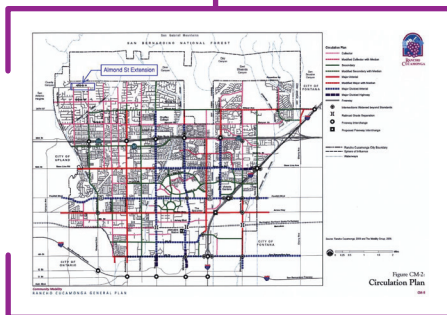
2024




2014

2022

2025



Need for a connection along Almond Street remains in the General Plan after comprehensive update



Project included in General Plan, City Completes Community Wildfire Prevention Plan assessing different scenarios and planning evacuation routes



First community meeting held in November



RANCHO CUCAMONGA